



# Albuquerque, NM

USATF - Certified Course Map

Page 1 of 1

NM04004 DS  
RACE FOR THE CURE

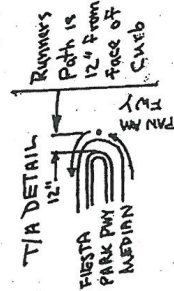
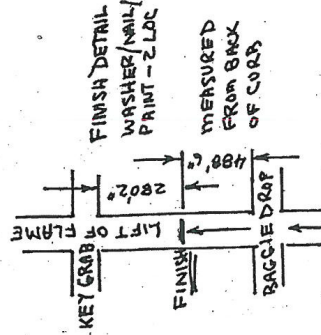
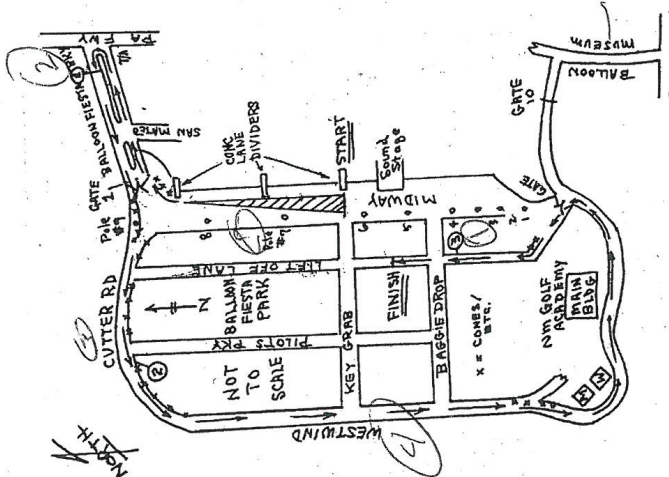
ALBUQUERQUE, NEW MEXICO, NM04004DS

Directions to Start/Finish and Course Description: See narrative page.

**Restrictions:** Cones, barricades, barricade tape, monitors in orange vests, and chalk can be used singly, or in combination, to guarantee the following restrictions: 1. A smooth turn at the north end of Midway to the right side (south post) of Gate 1. 2. Monitors spaced along the median of Balloon Fiesta Parkway to assure no shoring of the outboard course. 3. Turnaround point marked with chalk on the road surface and one or more cones on the curbing. 4. Returning runners directed along the south side of the northernmost light pole on Midway. Benches and other posts are co-located at this light post. 5. Cones placed along the south curbing of Cutter Road. The curbing is flush with the pavement and the grass. 6. Runners at the southwest corner of the loop directed to the right of the maintenance building and lift station. 7. Runners have a smooth transition at the southeast turn (left through the gate and then right) onto Lift Off Lane. Cones, when used, should be placed at intervals of not more than 30-35 feet.

**Certified Points:** Start/Finish/Turnaround: See details on map.

**Measured Points:** Mile 1: 96' west of manhole center in Balloon Fiesta Pky median closest to PA Fwy. Mile 2: On Cutter Road, 12' west of west curb of Pictis Pky. Mile 3: On Lift Off Lane, 78: S of N curb of Baggie Drop.



June 2004  
DR

