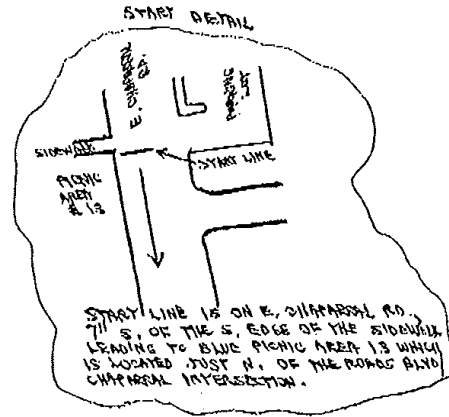
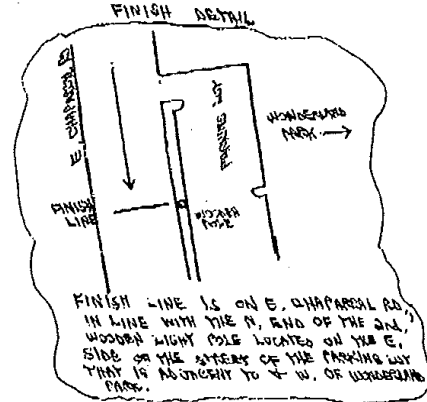
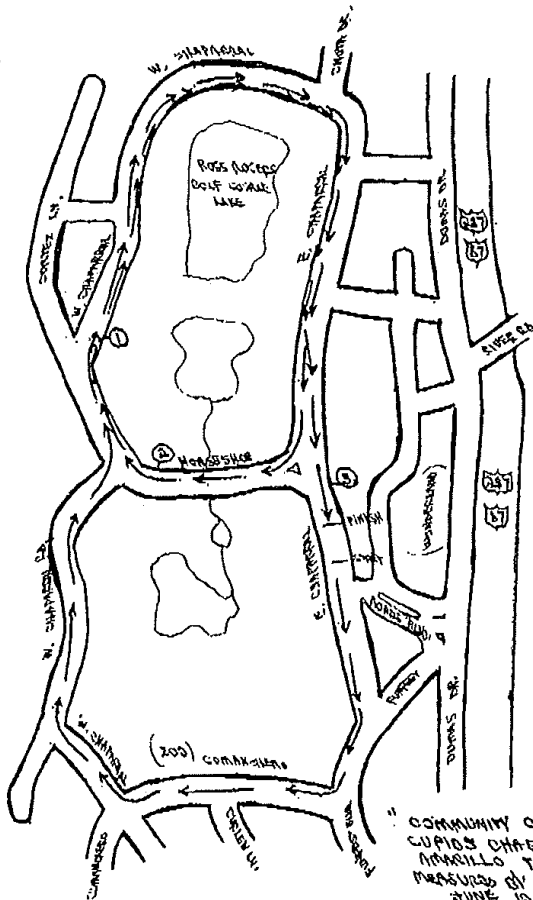
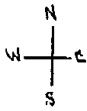




Amarillo, Texas

01/11/2007 22:49 FAX

006



"COMMUNITY OPTIONS
CUPID'S CHASE 5K"
AMARILLO, TEXAS
MEASURED BY PAT CHESTER
JUNE 13, 2011
TX 11077ETM
EFFECTIVE 06.15.11 TO
12.31.21

COURSE DIRECTIONS:

The 5K Course starts on E. Chaparral Road north of the Roads Boulevard intersection. It proceeds south on E. Chaparral; southwest on Funfest Boulevard; west on Comanchero; northwest, north and east on W. Chaparral Road; south on E. Chaparral Road; west on Horseshoe Lane; loops around lake one more time heading north and east on W. Chaparral Road; and south on E. Chaparral Road to the finish line.

- START -** On East Chaparral Road, 7" south of the south edge of the sidewalk leading to the blue picnic area 13 which is located just north of the Roads Boulevard/ Chaparral Intersection.
- 1 Mile -** On W. Chaparral Road, 25' 6" south of a green "Picnic 32 Area" sign located on the west side of the street across from the south entrance driveway to the main parking lot of the Ross Rogers Golf Course Lake.
- 2 Mile -** On Horseshoe Lane, 18' 9" northwest of the first wooden telephone pole located northwest of the restrooms located on the north side of the street just south of the smaller lake of Ross Rogers Golf Course Lake.
- 3 Mile -** On East Chaparral Road, 22' 1" north of a stop sign located at the northeast corner of the north entrance driveway leading to Wonderland Amusement Park.
- FINISH -** On East Chaparral Road, in line with the north end of the second wooden light pole located on the east side of the street of the parking lot that is adjacent to and west of the Wonderland Amusement Park.