

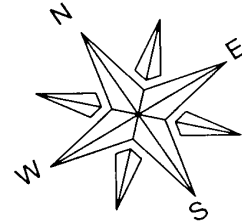
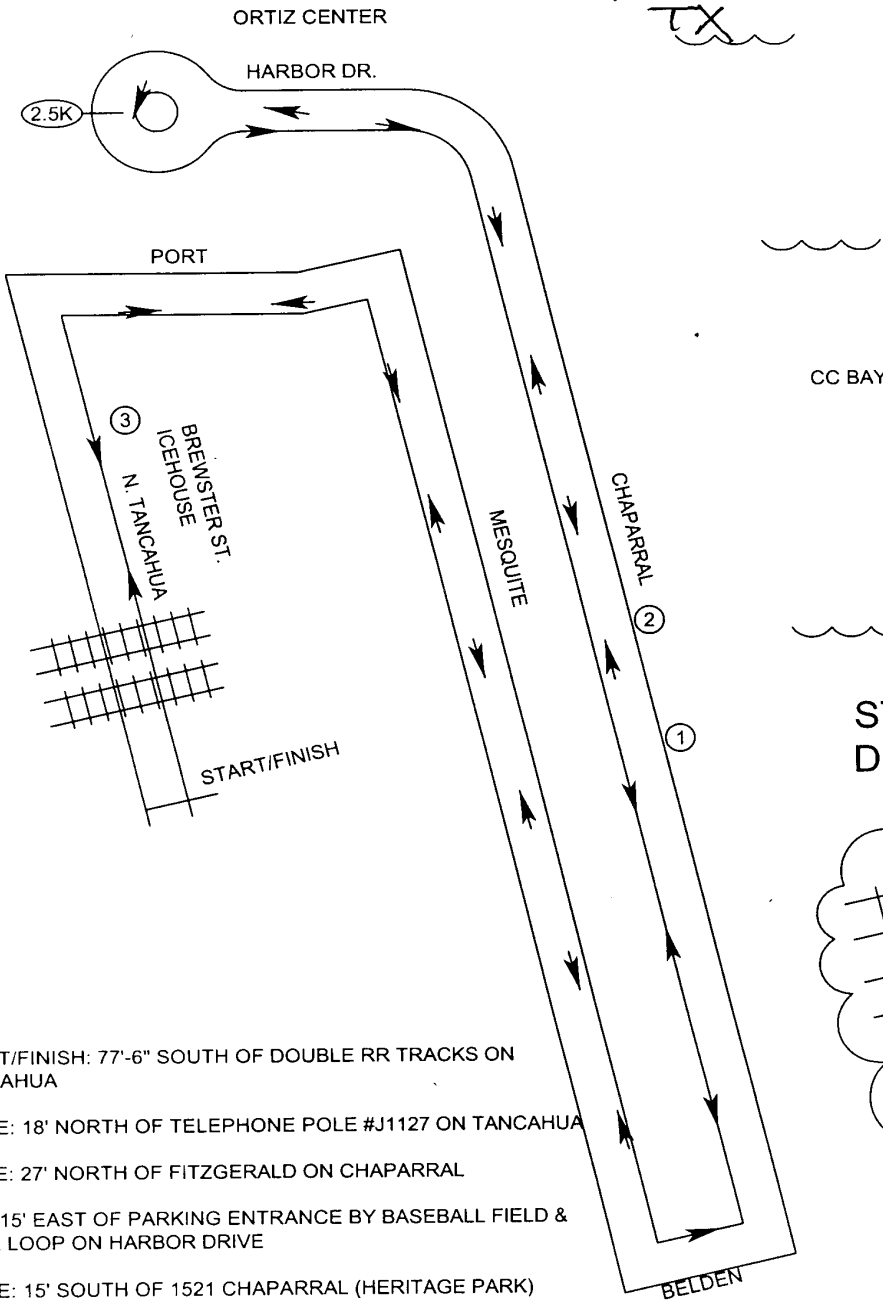


Corpus Christi, TX

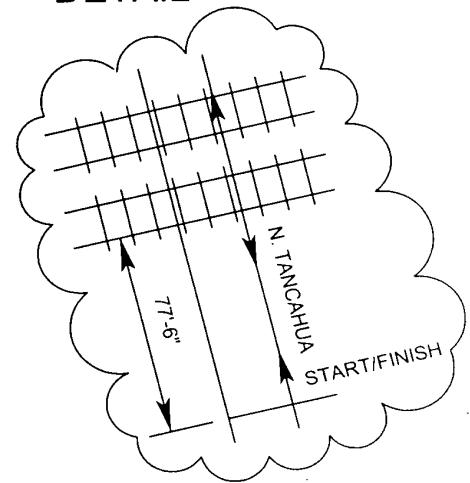
CERTIFICATION CODE TX09063ETM

EFFECTIVE 06.11.09
To 12.31.19

CORPUS CHRISTI
TX



START/FINISH DETAIL



START/FINISH: 77'-6" SOUTH OF DOUBLE RR TRACKS ON TANCAHUA

3 MILE: 18' NORTH OF TELEPHONE POLE #J1127 ON TANCAHUA

1 MILE: 27' NORTH OF FITZGERALD ON CHAPARRAL

2.5K: 15' EAST OF PARKING ENTRANCE BY BASEBALL FIELD & NEAR LOOP ON HARBOR DRIVE

2 MILE: 15' SOUTH OF 1521 CHAPARRAL (HERITAGE PARK)

COURSE DESCRIPTION: START ON N. TANCAHUA JUST SOUTH OF BREWSTER & RR TRACKS, PROCEED NORTH TURN RIGHT ON PORT, RIGHT ON MESQUITE, LEFT ON BELDEN, LEFT ON CHAPARRAL, VEER LEFT ONTO HARBOR DRIVE PROCEED TO END & GO AROUND CIRCLE COUNTERCLOCKWISE. THEN PROCEED EXACTLY OPPOSITE BACK TO WHERE YOU STARTED. NOTE: WALKERS WILL TURN AROUND AT 1 MILE MARK & GO BACK OPPOSITE.

NO RESTRICTIONS MA
NOT TO SCALE
MEASURED: 5-31-09
BY: CLENT MERICLE