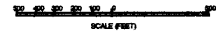




# Philadelphia, PA

## 5K RUN FOR CLEAN AIR Martin Luther King Drive Philadelphia, PA

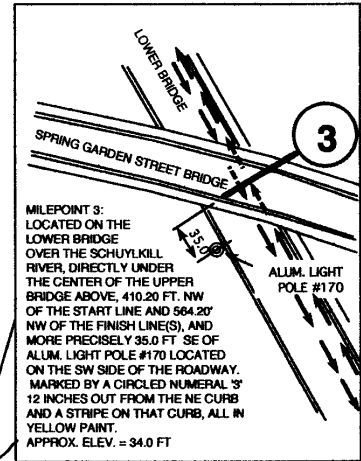
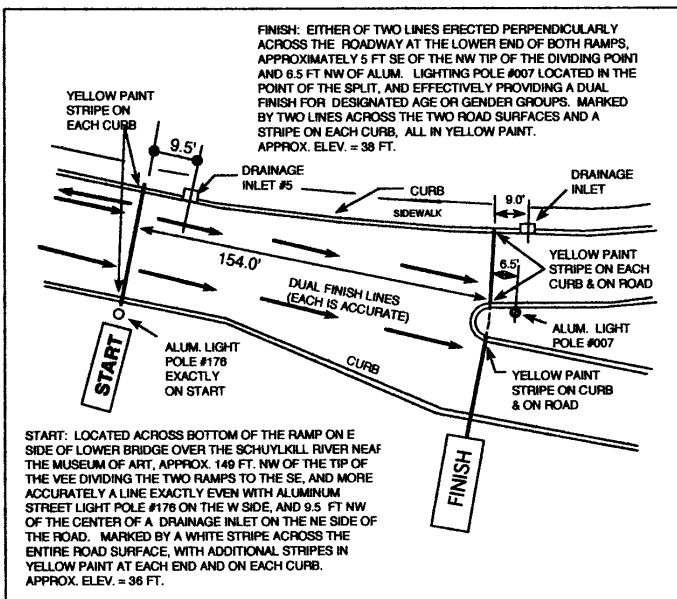
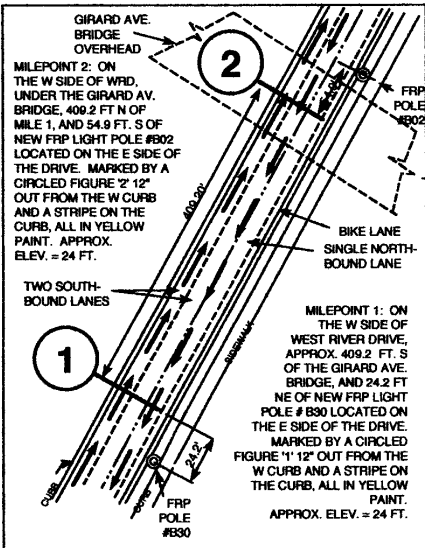
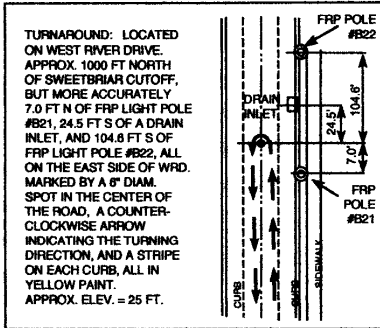


NOTES:

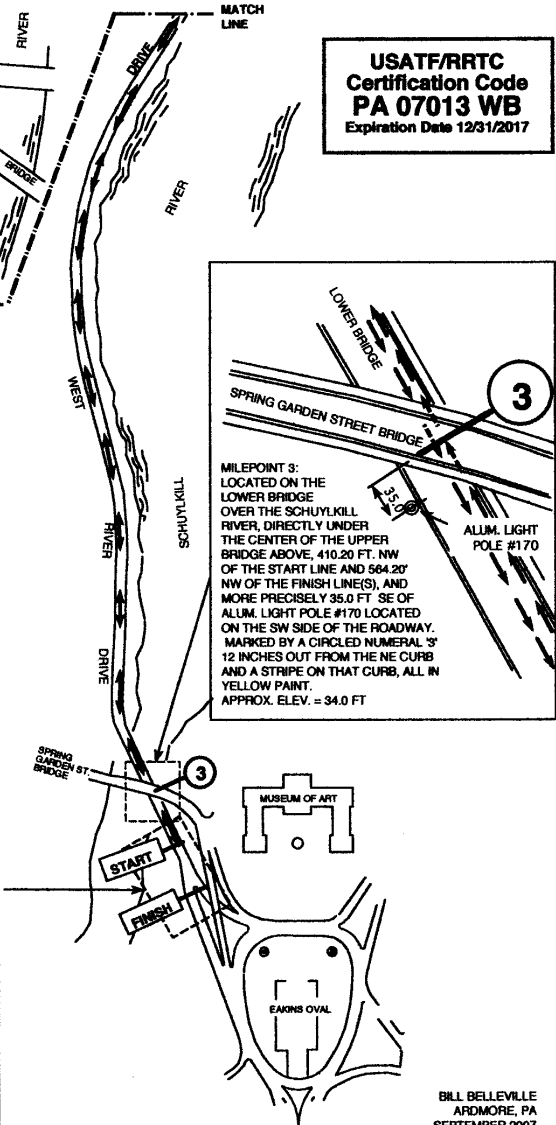
ELEVATIONS ARE BASED ON THE NATIONAL GEODETIC VERTICAL BASE DATUM OF 1929

COURSE LENGTH HAS BEEN ESTABLISHED ASSUMING THAT FULL WIDTH OF ROADWAY WILL BE AVAILABLE TO RUNNERS WITH NO RESTRICTION. CONES IN VICINITY OF TURNAROUND WILL GUIDE RETURNING RUNNERS CLEAR OF ONCOMING RUNNERS.

RUNNERS APPROACHING TURNAROUND WILL NORMALLY BE ON THE EASTERLY SIDE OF THE CENTERLINE BY VIRTUE OF THE CURVE PRIOR TO THAT POINT. RACE OFFICIALS SHALL BE RESPONSIBLE FOR POSITIONING TRAFFIC CONES FOR A DISTANCE OF 500 FEET SOUTHEAST OF THE TURNAROUND POINT TO PROVIDE A CLEAR ROUTE FOR RETURNING RUNNERS AFTER THEY TURN COUNTER-CLOCKWISE AT THE TURNAROUND POINT. AFTER THIS 500 FOOT LINE OF CONES, THE RETURNING RUNNERS WILL COMMAND NORMAL ACCESS TO THE RIVERSIDE CURB, AND THE SHORTEST ROUTE THEREAFTER.



**USATF/RRTC  
Certification Code  
PA 07013 WB  
Expiration Date 12/31/2017**



BILL BELLEVILLE  
ARDMORE, PA  
SEPTEMBER 2007  
CS-0731